

- — Footpath
- — — Bridleway
- ∨ — ∨ Restricted Byway
- ⌵ — ⌵ Byway Open to All Traffic
- — ○ Point path number or status changes
- ■ ■ Boundary of area covered by 1:2500 scale Network Map
- ▨ ▨ ▨ Area covered by 1:2500 scale Network Map

EXTRACT OF THE WORKING COPY OF THE DEFINITIVE MAP OF PUBLIC RIGHTS OF WAY FOR THE COUNTY OF KENT

© Crown Copyright and database right 2013. Ordnance Survey 100019238

FOR REFERENCE ONLY – NO FURTHER COPIES MAY BE MADE

Unauthorised reproduction infringes Crown Copyright and may lead to prosecution or civil proceedings.

Produced by the KCC Public Rights of Way and Access Service

Created by:

LJW

Checked by:

Issue Date:

14/12/2021

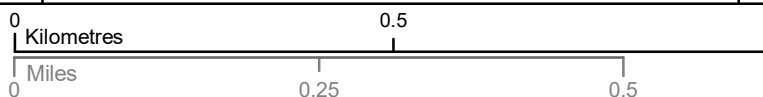
Reference:

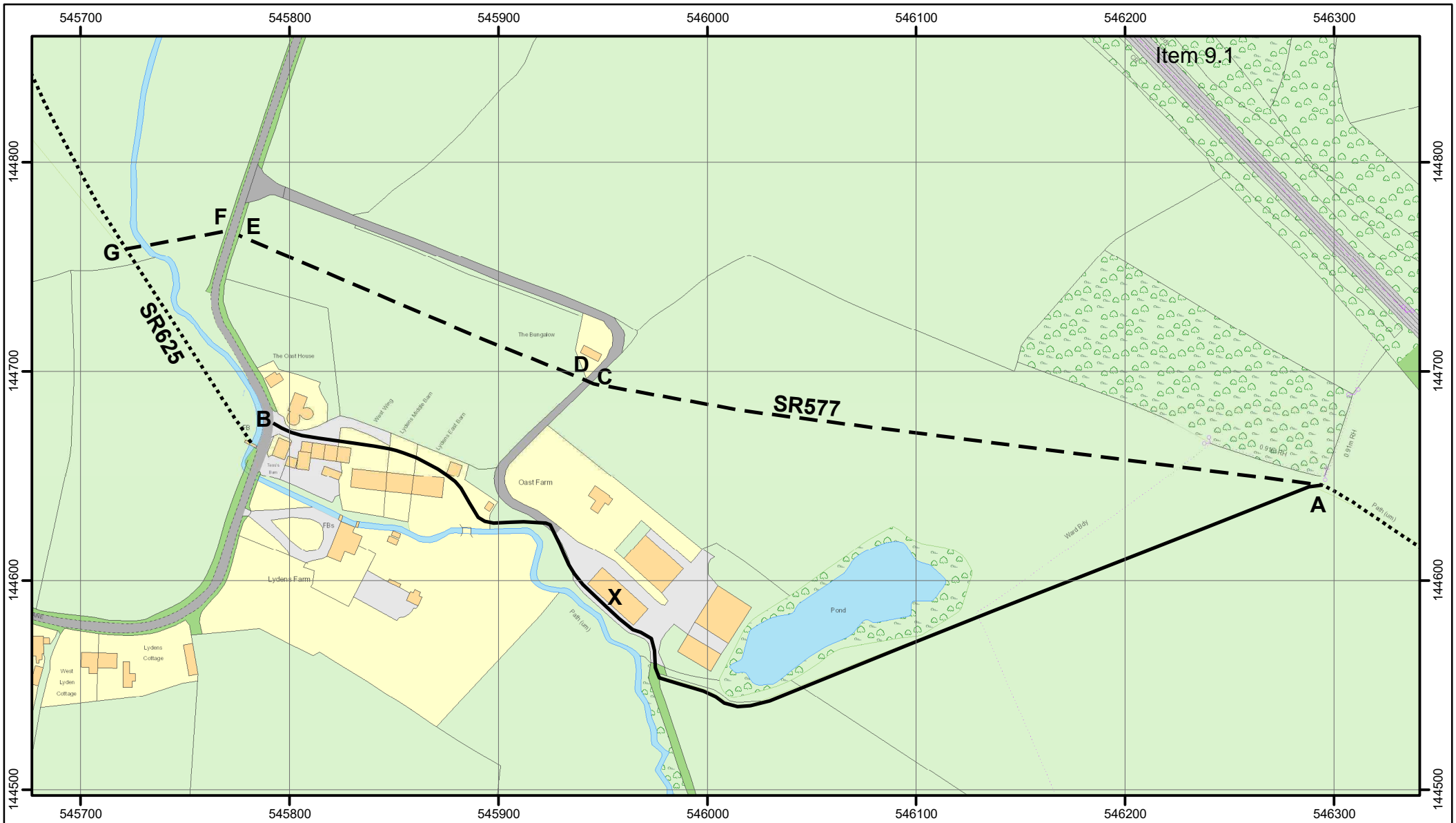
SR577/LJW

N



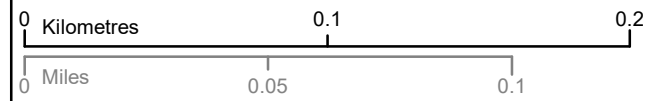
1:10,000





- Key**
- Route to be diverted
 - New length of route
 - Unaffected Routes

Highways Act 1980
 Wildlife and Countryside Act 1981
 The Kent County Council
 (Public Footpath SR577 (part) Edenbridge & Hever)
 Proposed Public Path Diversion and Definitive Map and
 Statement Modification Order 2022

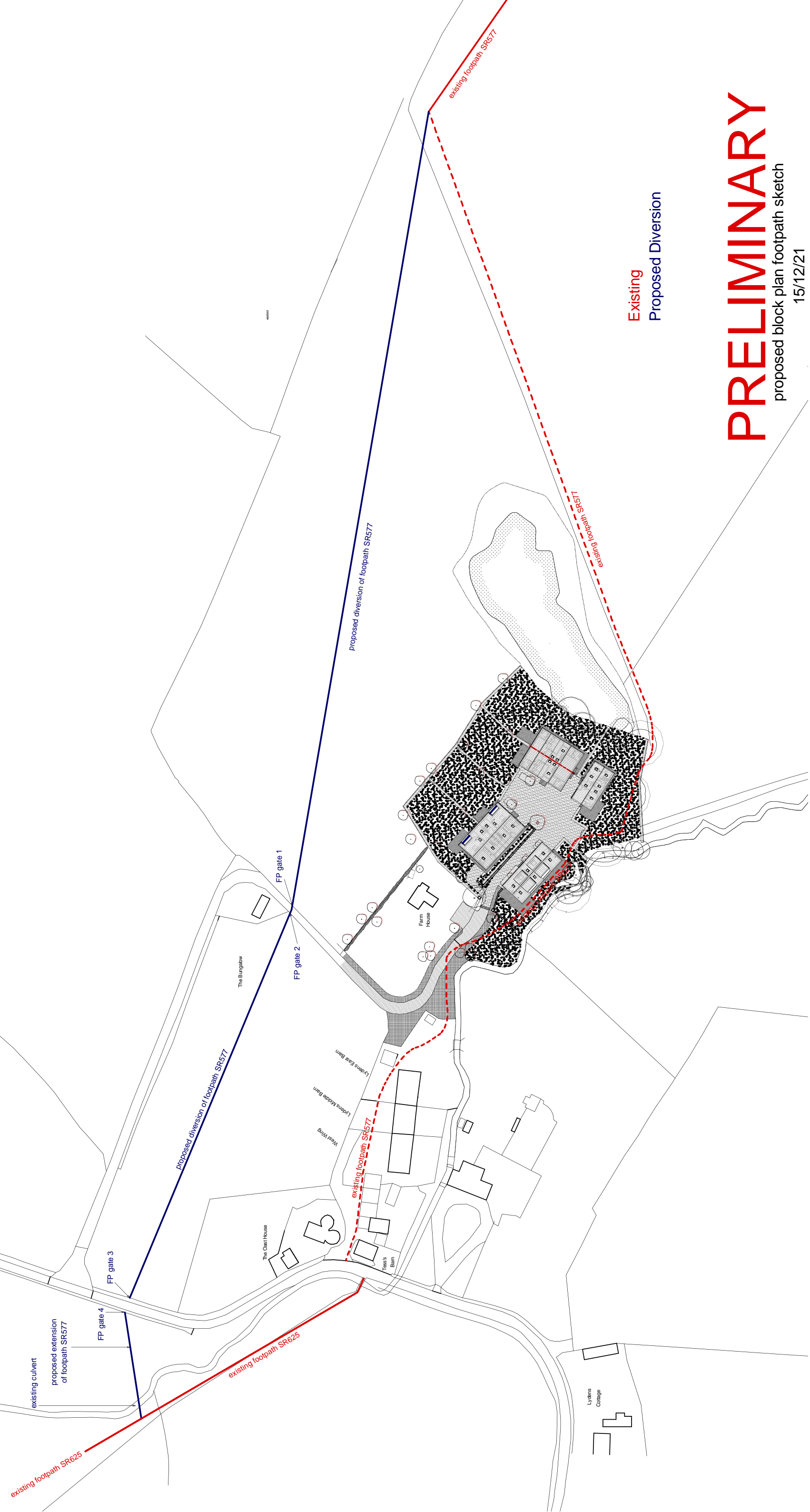


Produced by the KCC Public Rights of Way and Access Service
 © Crown Copyright and database right 2022. Ordnance Survey 100019238



Public Rights of Way and Access Service

Created by: LJW Checked by: Reference: PROW/SR577/1657



Existing
Proposed Diversion

PRELIMINARY

proposed block plan footpath sketch

15/12/21